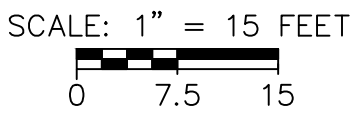
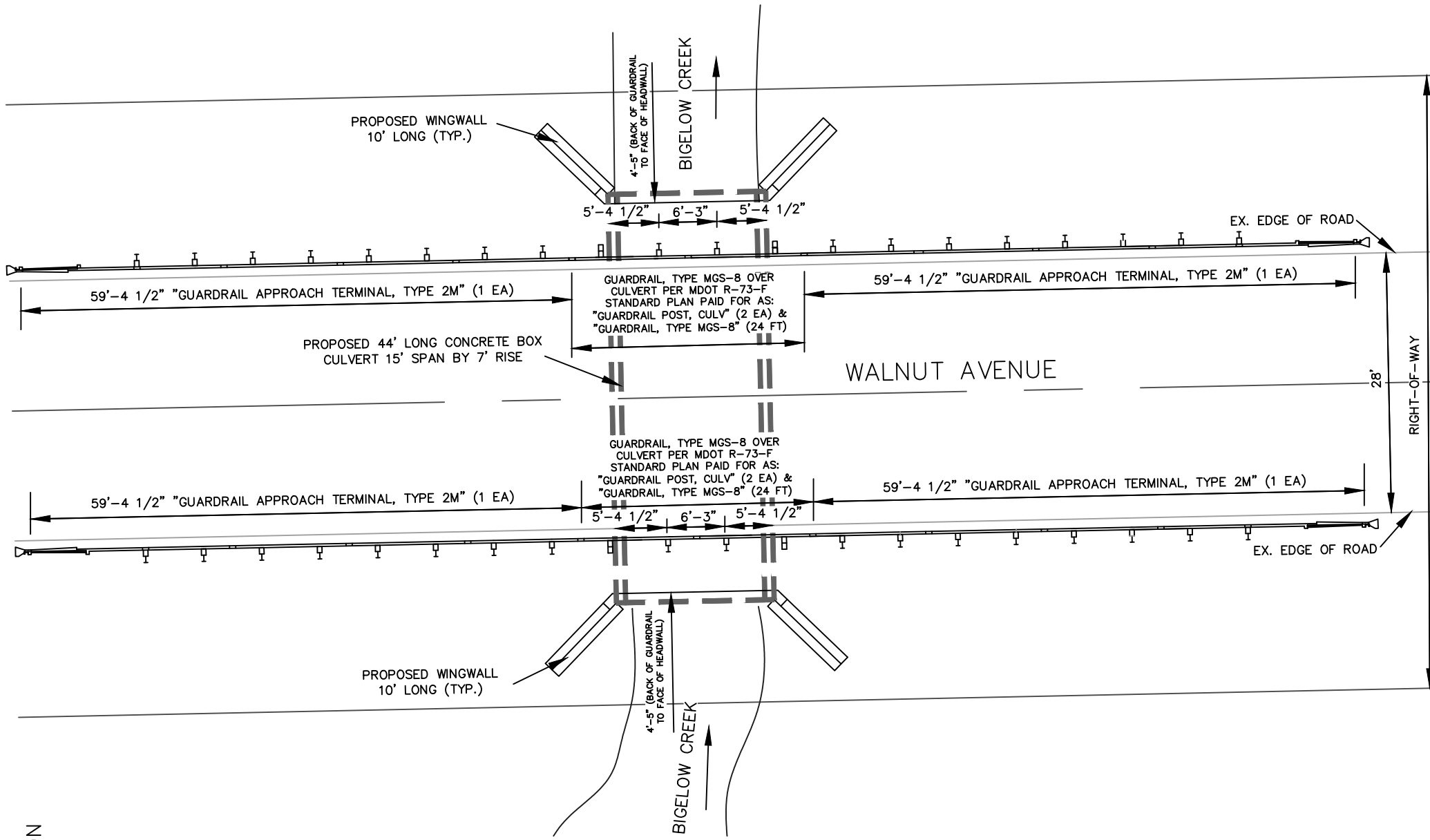
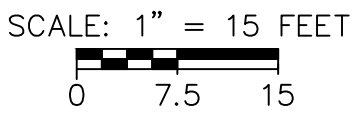


PLAN VIEW  
 SITE 4: BIGELOW CREEK  
 RESTORATION PROJECT PHASE 3





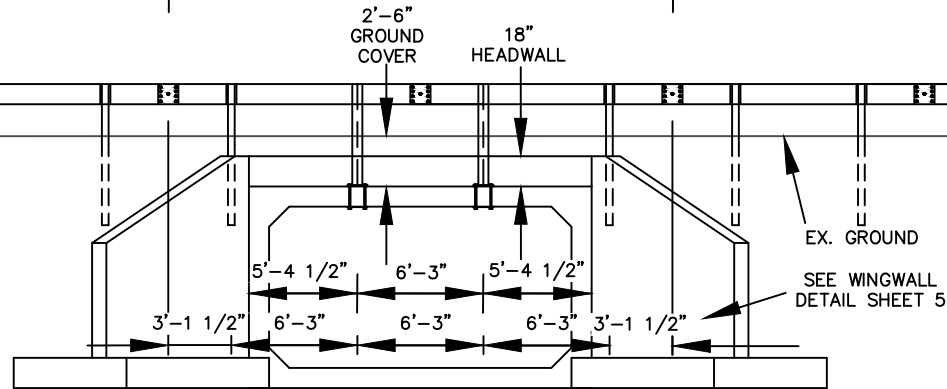
PLAN VIEW  
 SITE 5: BIGELOW CREEK  
 RESTORATION PROJECT PHASE 3



59'-4 1/2" "GUARDRAIL APPROACH TERMINAL, TYPE 2M" (1 EA)

GUARDRAIL, TYPE MGS-8 OVER CULVERT  
PER MDOT R-73-F STANDARD PLAN PAID  
FOR AS: "GUARDRAIL POST, CULV" (2 EA)  
& "GUARDRAIL, TYPE MGS-8" (24 FT)

59'-4 1/2" "GUARDRAIL APPROACH TERMINAL, TYPE 2M" (1 EA)

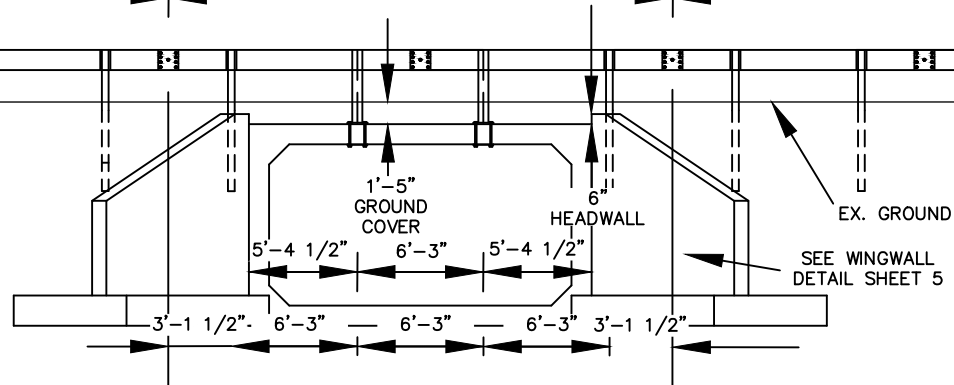


ELEVATION VIEW  
SITE 4: BIGELOW CREEK  
RESTORATION PROJECT PHASE 3

59'-4 1/2" "GUARDRAIL APPROACH TERMINAL, TYPE 2M" (1 EA)

GUARDRAIL, TYPE MGS-8 OVER CULVERT  
PER MDOT R-73-F STANDARD PLAN PAID  
FOR AS: "GUARDRAIL POST, CULV" (2 EA)  
& "GUARDRAIL, TYPE MGS-8" (24 FT)

59'-4 1/2" "GUARDRAIL APPROACH TERMINAL, TYPE 2M" (1 EA)



ELEVATION VIEW  
SITE 5: BIGELOW CREEK  
RESTORATION PROJECT PHASE 3

